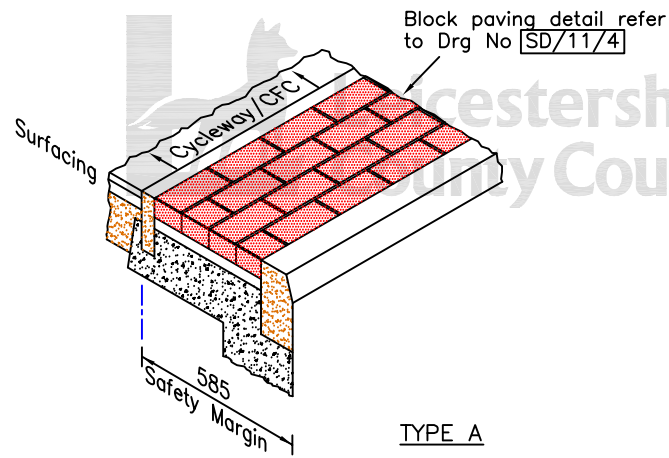
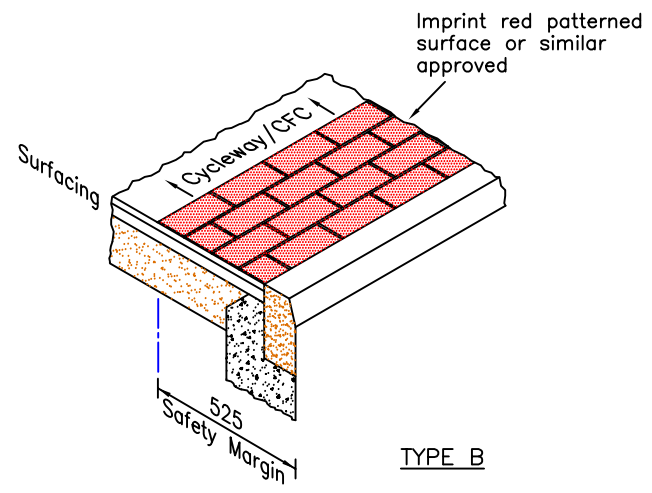


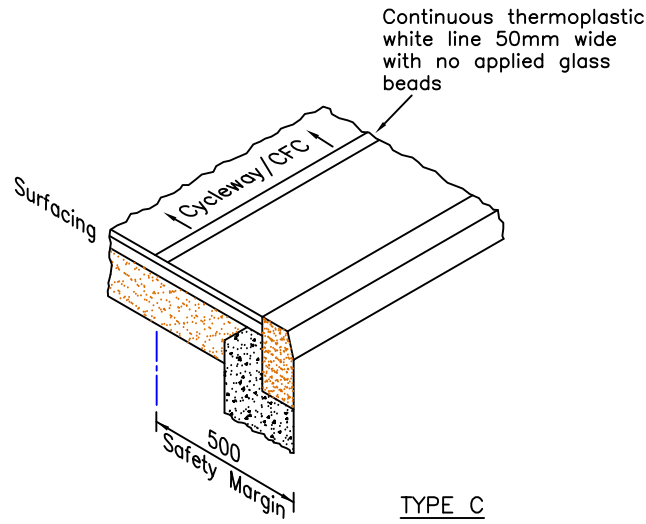
NOTES:
 1. All dimensions are in millimetres unless otherwise stated.



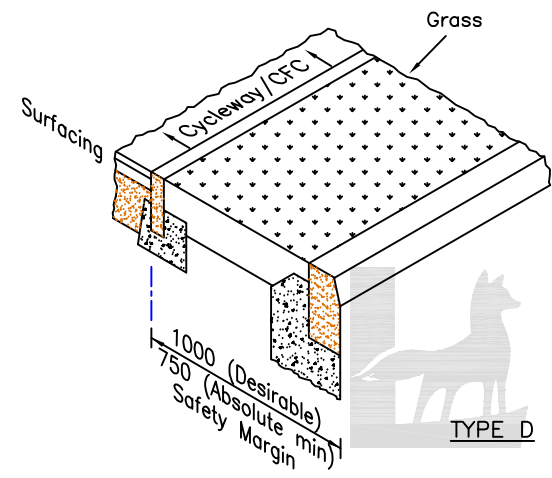
TYPE A



TYPE B



TYPE C



TYPE D

Leicestershire County Council

©Crown copyright 2007. All rights reserved. Use of this image is limited to viewing on-line and printing one copy. Leicestershire County Council. 100619271.

DRAWING NUMBER	DATE		
SD/11/14 ^A	SEPTEMBER 1999		
AUTOCAD REF	SCALE	A	AUG 2000
K:\GENERAL\ID9997STDDRG\SD1114A	NOT TO SCALE	Rev	Date
			Notes on Revision
			Types A & D - edging foundation amended