

NOTES:



SPEED LIMIT
TERMINAL SIGNS

WIDTH OF TOOTH
DETERMINED BY
CARRIAGEWAY WIDTH

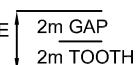


NON A CLASS ROADS

56m TEETH MARKINGS,
14 MODULES
(1 MODULE = 4m)

Modules 12 to 14 (inclusive)
have a constant gap of 0.6m
Modules 1 to 12 have a gap
decreasing from 2.0m to 0.6m in
a linear manner
Width of tooth determined by
carriageway width

1 MODULE
4m



WIDTH OF TOOTH
DETERMINED BY
CARRIAGEWAY WIDTH



200mm BETWEEN EDGE
OF CARRIAGEWAY AND
TEETH MARKINGS

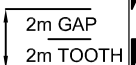
200mm BETWEEN EDGE
OF CENTRE LINE AND
TEETH MARKINGS

A CLASS ROADS

68m TEETH MARKINGS,
17 MODULES
(1 MODULE = 4m)

Modules 15 to 17 (inclusive)
have a constant gap of 0.6m
Modules 1 to 15 have a gap
decreasing from 2.0m to 0.6m in
a linear manner
Width of tooth determined by
carriageway width

1 MODULE
4m



WIDTH OF TOOTH
DETERMINED BY
CARRIAGEWAY WIDTH

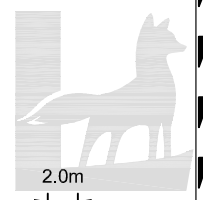


200mm BETWEEN EDGE
OF CARRIAGEWAY AND
TEETH MARKINGS

200mm BETWEEN EDGE
OF CENTRE LINE AND
TEETH MARKINGS

SPEED LIMIT
TERMINAL SIGNS

WIDTH OF TOOTH
DETERMINED BY
CARRIAGEWAY WIDTH



©Crown copyright 2007. All rights reserved. Use of this image is limited to viewing on-line and printing one copy. Leicestershire County Council. 100619271.

<p>DEPARTMENT OF HIGHWAYS TRANSPORTATION AND WASTE MANAGEMENT</p>	TITLE:	STANDARD DRAWING	TRAFFIC SIGNS	DRAWING NUMBER	DATE			
				SD/12/48 ^A	APRIL 2007			
				AUTOCAD REF	SCALE	A	AUG 2008	Note regarding gaps amended.
				K:\GENERAL\ID9997\STDDRG\SD1248	NOT TO SCALE	Rev	Date	Notes on Revision

**TEETH MARKINGS FOR SPEED REDUCTION SITES
WITHOUT GATEWAY MARKINGS**